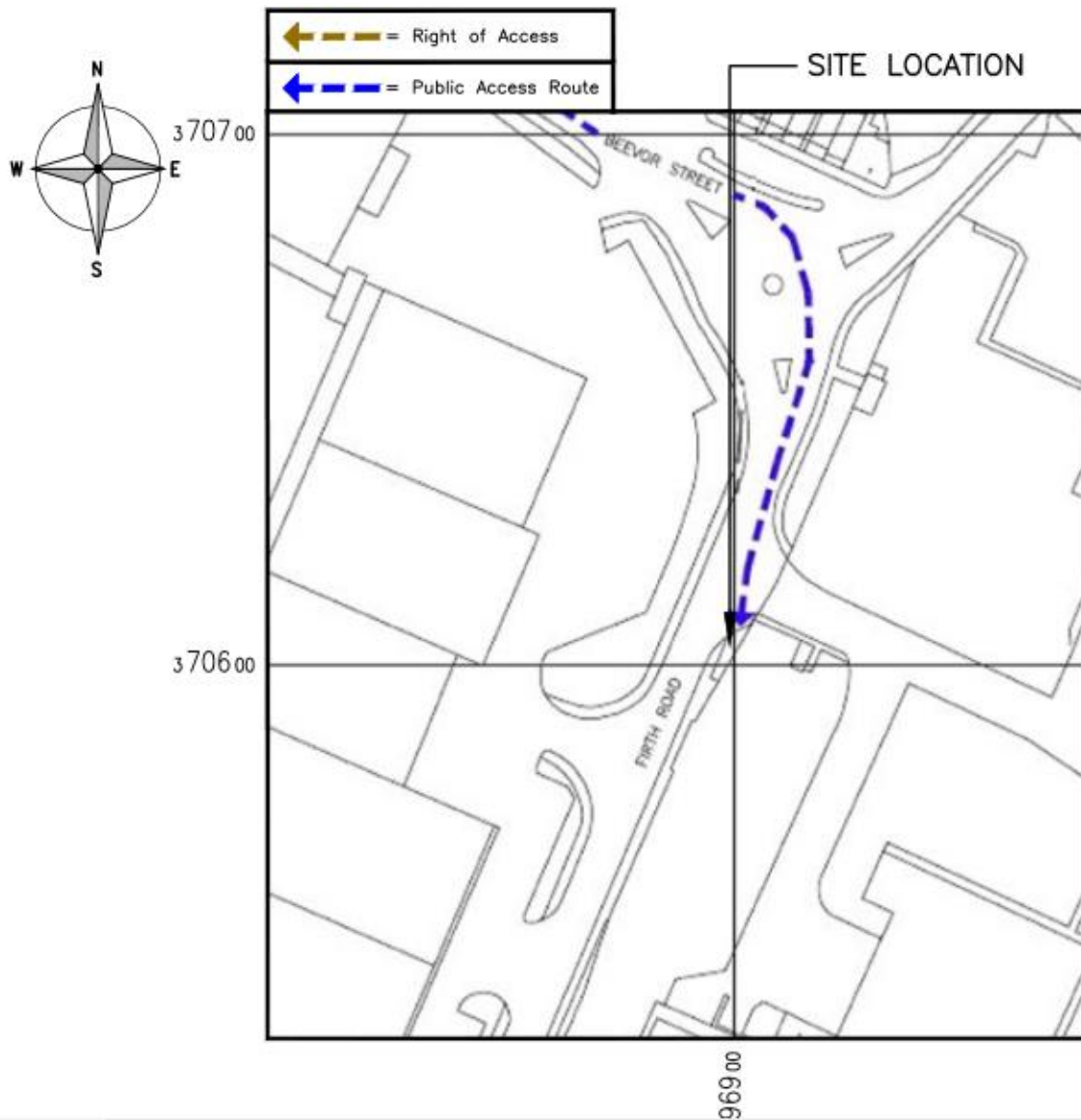


## Site location



**PROPOSED SITE PLAN**

(1:100)

0 5000

N  
S  
E  
W

100m Road (Downy)

KORRINGA FOOTPATH

GROUND LEVEL

EXISTING TEF LUCY METER PILLAR C/W SINGLE PHASE REC SUPPLY & ISOLATOR TO BE REMOVED

EXISTING TEF 12.5m HIGH HUTCHINSON ENGINEERING ELARA POLE ON D6 ROOT FOUNDATION C/W 3NO. ANTENNAS WITHIN SHROUD TO BE REMOVED AND REPLACED WITH PROPOSED 15m HIGH HUTCHINSON ENGINEERING ELARA COLUMN ON EXISTING ROOT C/W 3NO. PROPOSED ANTENNAS WITHIN SHROUD

EXISTING TEF COMSCOPE LANCASTER Mx2 CABINET (2) ON ROOF FOUNDATION TO BE UPGRADED INTERNALLY

EXISTING TEF COMSCOPE LANCASTER Mx2 CABINET (1) ON ROOF FOUNDATION TO BE UPGRADED INTERNALLY



EXISTING 300mm HIGH BRICK STUB WALL

PROPOSED TEF SMC 180 METER CABINET TO BE INSTALLED ON CONCRETE BASE C/W SINGLE PHASE REC SUPPLY

EXISTING LAMPPOST APPROX. 10m HIGH

EXISTING TREES APPROX. 11m HIGH

GRASS VERGE

ALL DIMENSIONS ARE IN mm UNLESS NOTED OTHERWISE							
N.G.R.		E: 496900 N: 570604					
NOTES:							
Site, street, city details, etc., as per		SHEET NO.		BY / CH		DATE	
REV		MODIFICATION		BY / CH		DATE	
 <div style="margin-left: 10px;"> <b>WHP Telecoms Ltd</b>            Faraday Court            437 Faraday Street            Birchwood Park            Warrington WA4 6AL            Tel: 01928 64010 Fax: 01928 64011            email: info@whptelecoms.com         </div>							
							
CTIL							
Cell Name				OS			
JUNC. OF FIRTH RD & BEVDOR ST				—			
Cell ID No							
COORDINATES		TZ		VF			
11805023		071139		N/A			
<u>Site Address / Contact Details</u>							
JUNC. OF FIRTH RD & BEVDOR ST WATERDEE SOUTH LINCOLN LN10 4PH UK: 73A							
Drawing Title							
PROPOSED SITE PLAN							
POLYMER BLOCK							
PLANNING							
Drawing Number							
201							
Drawn By							
PB							
Drawn	Check	Design	Draw	Drawn Date	Check Date	Drawn Date	Check Date

TOP OF PROPOSED POLE +15.0m AGL

TOP OF PROPOSED ANTENNAS +14.90m AGL

C/L OF PROPOSED ANTENNAS +13.90m AGL

U/S OF PROPOSED ANTENNAS +12.90m AGL

EXISTING TEF 12.5m HIGH HUTCHINSON-ENGINEERING ELARA POLE ON DB ROOT FOUNDATION C/W 3m ANTENNAS WITHIN SHROUD TO BE REMOVED AND REPLACED WITH PROPOSED 15m HIGH HUTCHINSON-ENGINEERING ELARA COLUMN ON EXISTING ROOT C/W 3m ANTENNAS WITHIN SHROUD

EXISTING TEF COMSCOPE LANCASTER MA2 CABINET (1) ON ROOT FOUNDATION TO BE UPGRADED INTERNALLY

EXISTING TEF COMSCOPE LANCASTER MA2 CABINET (2) ON ROOT FOUNDATION TO BE UPGRADED INTERNALLY

EXISTING 2.5m HIGH BRICK WALL AND PIERS WITH ANTI CLIMB ALONG TOP

EXISTING TEF LUCY METER PILLAR C/W SINGLE PHASE REC SUPPLY & ISOLATOR TO BE REMOVED

EXISTING 300mm HIGH BRICK STUB WALL

PROPOSED TEF 5MVC 160 METER CABINET TO BE INSTALLED ON CONCRETE BASE C/W SINGLE PHASE REC SUPPLY

EXISTING LAMPPOST C/W STREET SIGN

TOP TREE (APPROX.) +11.0m AGL

LAMPPOST (APPROX.) +10.0m AGL

SIEMENS

PROPOSED SOUTH ELEVATION

(1:100)

5000 0 5000 1000

ORIGINAL SCALE AT A3 = 1:100

ALL DIMENSIONS IN MILLIMETRES

The drawings comply with TEF & VF Standard ICHIRP guidelines. Viewed in accordance with Centrepix documents, 52100312 v1.0.

[illegible]

Site photos







Comments received



Warren Peppard  
Head of Development Management  
Lincolnshire County Council  
County Offices  
Newland  
Lincoln LN1 1YL  
Tel: 01522 782070  
HighwaysSUDsSupport@lincolnshire.gov.uk

To: Lincoln City Council

Application Ref: 2021/0765/FUL

**Proposal: Removal of existing 12.5m Hutchison Elara Streetworks Monopole to be replaced with proposed 20.0m high Hutchison Engineering Orion V2 Streetworks Pole on a new root foundation and associated ancillary development**

**Location: Telecommunication Station 63673, Firth Road, Lincoln, Lincolnshire**

With reference to the above application received 29 September 2021

Notice is hereby given that the County Council as Local Highway and Lead Local Flood Authority:

**Requests that the Local Planning Authority request the applicants to provide additional information as set out below.**

**ADDITIONAL INFORMATION REQUIRED**

The proposed pole are located within the existing footway. It is not advisable for this footway to be narrowed to accommodate the proposed apparatus. LCC request that the applicant considers locating the apparatus in a more suitable location which would not restrict the footway for pedestrians.

Case Officer:  
Sarah Heslam  
**for Warren Peppard**  
**Head of Development Management**

Date: 14 October 2021

## Consultee Comments for Planning Application 2021/0765/FUL

### Application Summary

Application Number: 2021/0765/FUL

Address: Telecommunication Station 63673 Firth Road Lincoln Lincolnshire

Proposal: Removal of existing 12.5m Hutchison Elara Streetworks Monopole to be replaced with proposed 20.0m high Hutchison Engineering Orion V2 Streetworks Pole on a new root foundation and associated ancillary development.

Case Officer: Craig Everton

### Consultee Details

Name: Mr Ian Wicks

Address: Directorate Of Development And Environmental Services, City Hall, Beaumont Fee  
Lincoln, Lincolnshire LN1 1DF

Email: Not Available

On Behalf Of: Environmental Health

### Comments

I confirm that I have no objections or observations to make regarding this application.

RE: Updated Whitelist Report



Bushell, Bob (City of Lincoln Council)

To: Coucom, Milly (City of Lincoln Council)

Cc: Cousins, Simon (City of Lincoln Council); Manning, Kieron (City of Lincoln Council)

You forwarded this message on 12/10/2021 08:40.

Reply Reply All Forward

Mon 11/10/2021 17:56

Can I request that the monopole replacement applications at both Firth Road 2021/0765/FUL and Moorland Ave. 2021/0804/FUL be considered at the next Planning Committee please to ensure Transparency and consistency.

Many thanks,

Regards,

Bob Bushell